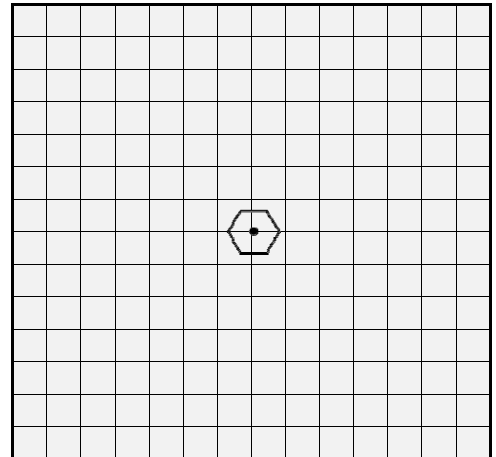


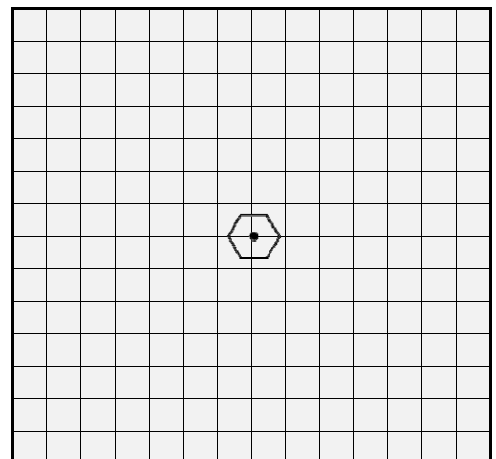
VOR-1 EXERCICES

Dalle informazioni del VOR e della bussola disegnare la linea di posizione attuale e il QDR/QDM richiesto.

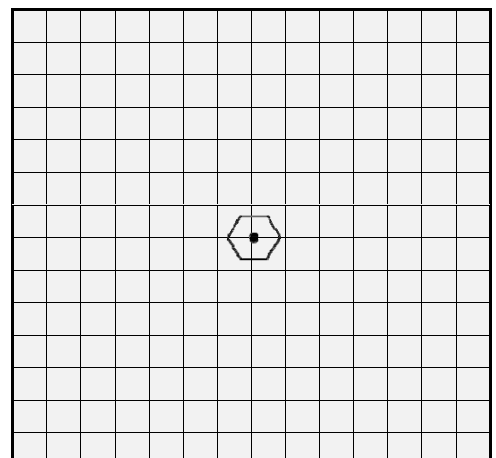
ES-1



ES-2

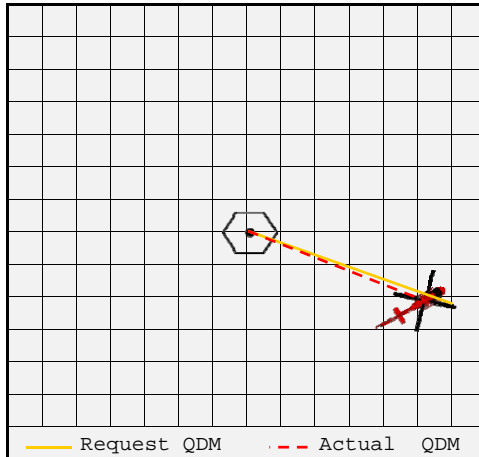


ES-3



VOR-1 SOLUTION

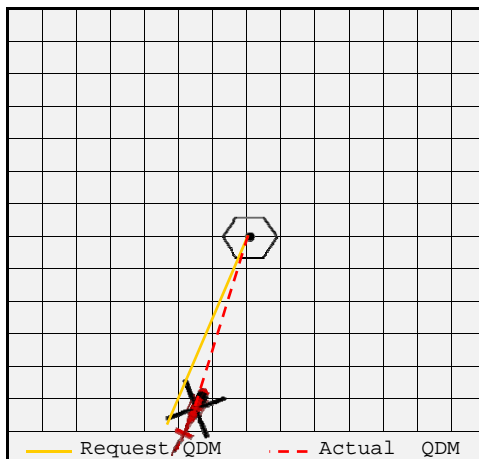
ES-1



Request QDM : 291 [°]
Actual QDM : 293 [°]
Actual HDG : 59 [°]
CDI indication : 2 [°]

Helicopter Position:
SOUTH-EAST from the VOR

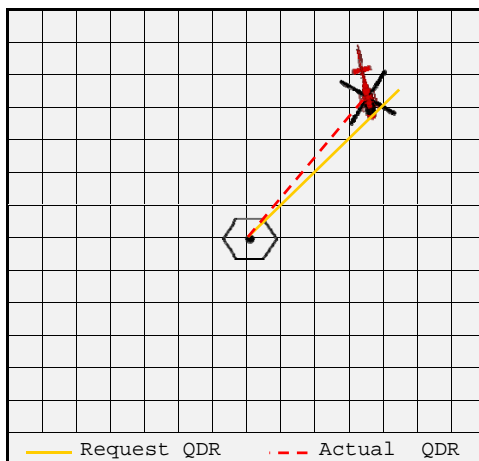
ES-2



Request QDM : 23 [°]
Actual QDM : 17 [°]
Actual HDG : 25 [°]
CDI indication : -6 [°]

Helicopter Position:
SOUTH from the VOR

ES-3



Request QDR : 44 [°]
Actual QDR : 38 [°]
Actual HDG : 167 [°]
CDI indication : 6 [°]

Helicopter Position:
NORTH-EAST from the VOR