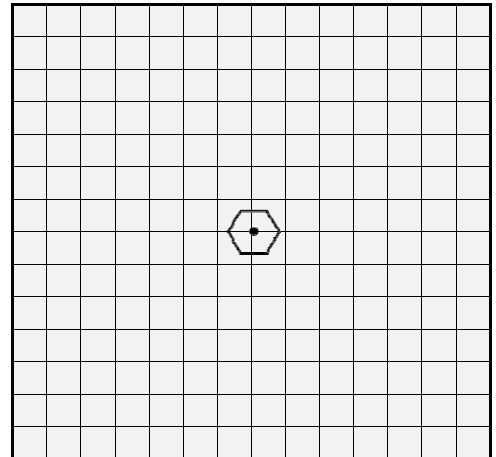


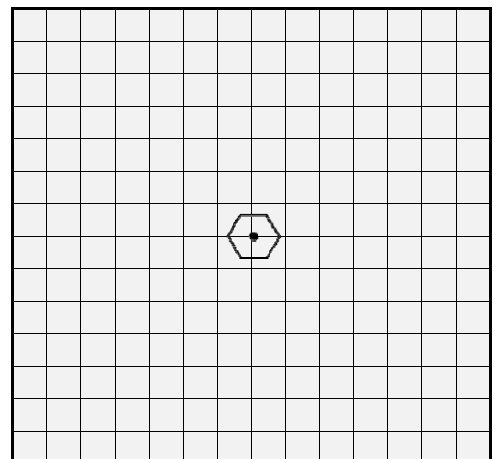
**VOR-1 EXERCICES**

Dalle informazioni del VOR e della bussola disegnare la linea di posizione attuale e il QDR/QDM richiesto.

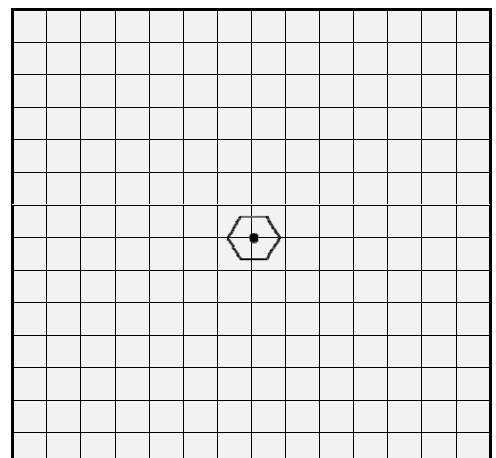
ES-1



ES-2

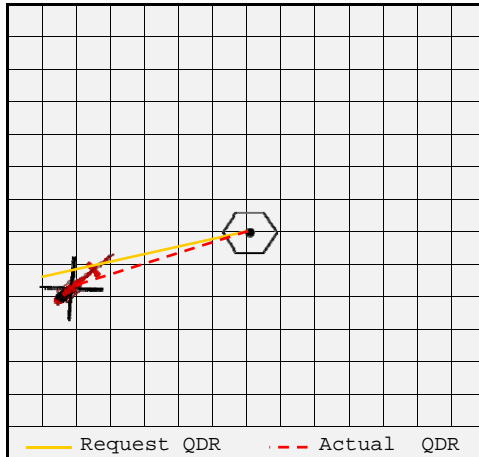


ES-3



**VOR-1 SOLUTION**

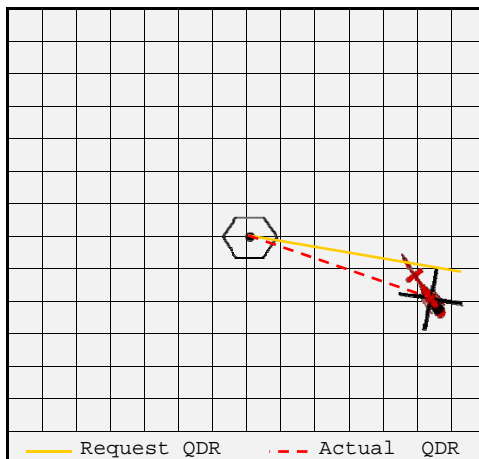
ES-1



Request QDR : 257 [°]  
Actual QDR : 252 [°]  
Actual HDG : 229 [°]  
CDI indication : 5 [°]

Helicopter Position:  
WEST from the VOR

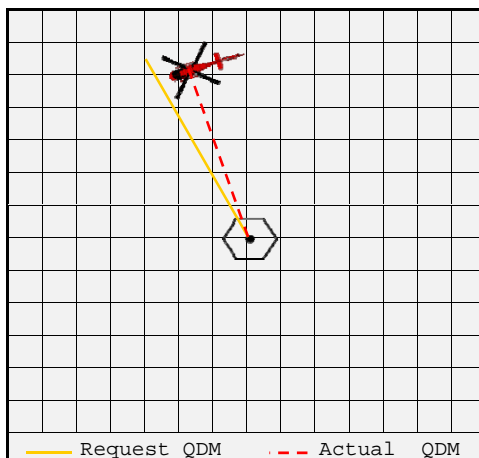
ES-2



Request QDR : 100 [°]  
Actual QDR : 110 [°]  
Actual HDG : 145 [°]  
CDI indication : -10 [°]

Helicopter Position:  
EAST from the VOR

ES-3



Request QDM : 151 [°]  
Actual QDM : 161 [°]  
Actual HDG : 251 [°]  
CDI indication : 10 [°]

Helicopter Position:  
NORTH from the VOR