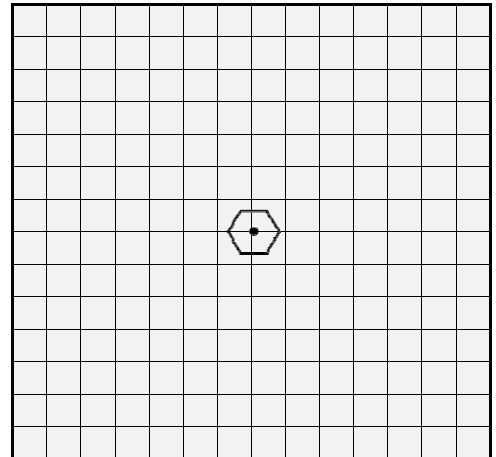


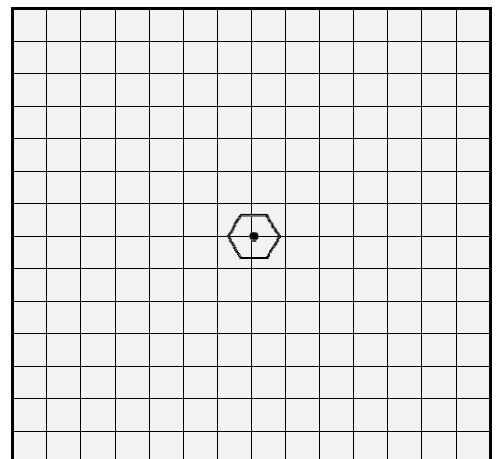
VOR-1 EXERCICES

Dalle informazioni del VOR e della bussola disegnare la linea di posizione attuale e il QDR/QDM richiesto.

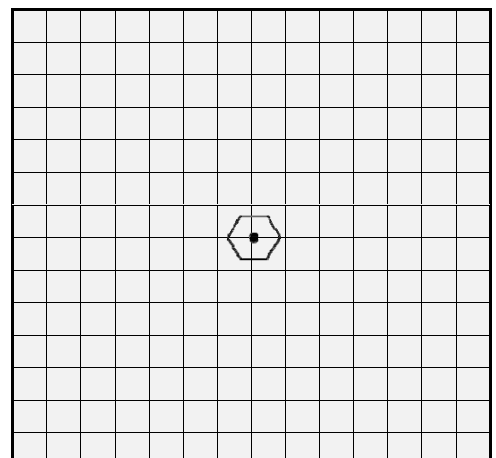
ES-1



ES-2

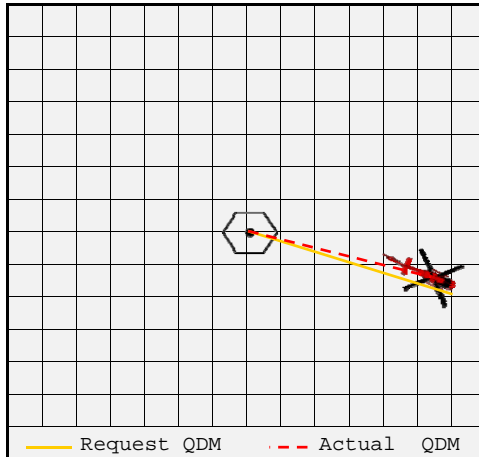


ES-3



VOR-1 SOLUTION

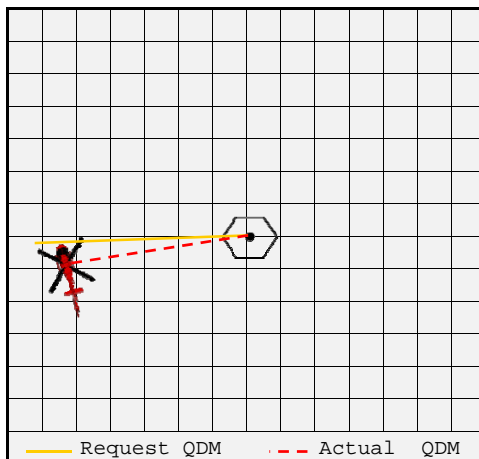
ES-1



Request QDM : 288 [°]
Actual QDM : 285 [°]
Actual HDG : 113 [°]
CDI indication : -3 [°]

Helicopter Position:
EAST from the VOR

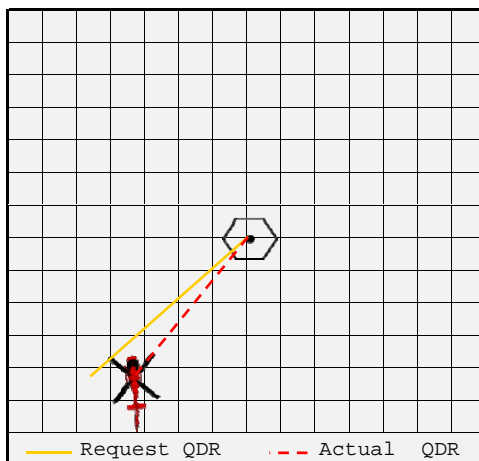
ES-2



Request QDM : 88 [°]
Actual QDM : 81 [°]
Actual HDG : 344 [°]
CDI indication : -7 [°]

Helicopter Position:
WEST from the VOR

ES-3



Request QDR : 228 [°]
Actual QDR : 219 [°]
Actual HDG : 354 [°]
CDI indication : 9 [°]

Helicopter Position:
SOUTH-WEST from the VOR