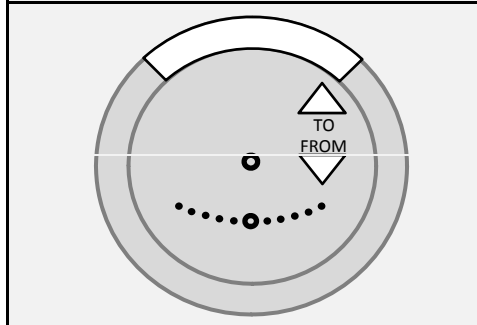
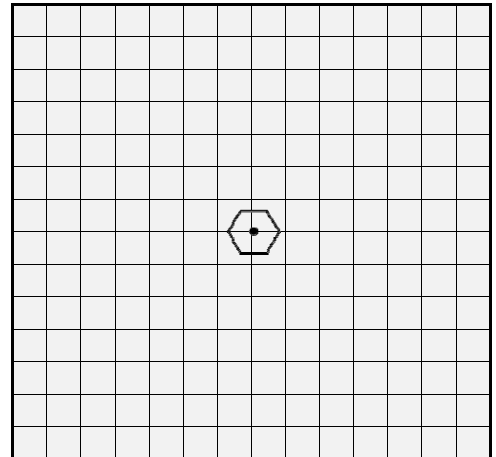


VOR-1 EXERCICES

Con i seguenti dati disegna la linea di posizione attuale, il QDR/M richiesto la prua dell'elicottero. Inoltre riempire lo strumento con le indicazioni visualizzate dal pilota

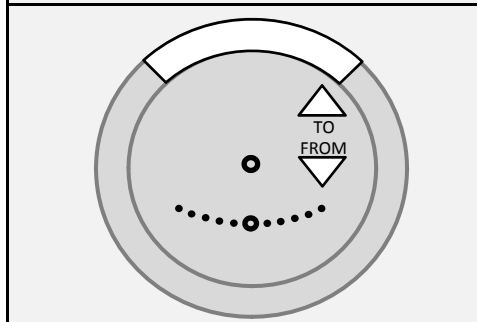
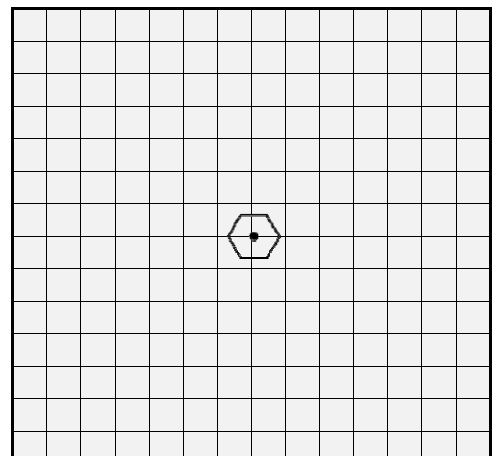
ES-1

Request QDM : 89 [°]
Actual QDM : 91 [°]
Actual HDG : 207 [°]
CDI indication : 2 [°]

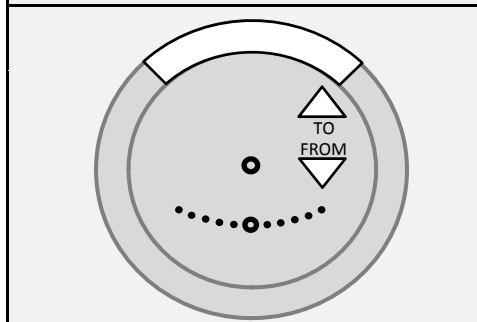
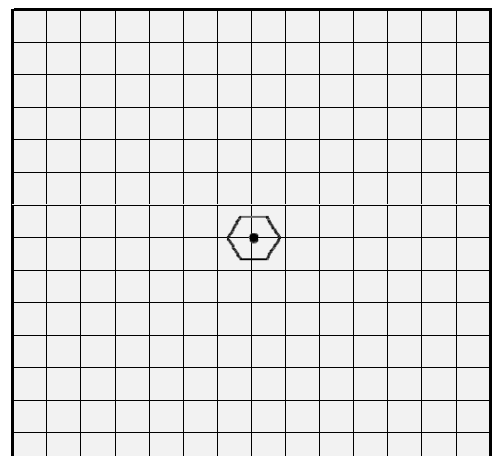
ES-2

Request QDR : 274 [°]
Actual QDR : 267 [°]
Actual HDG : 159 [°]
CDI indication : 7 [°]

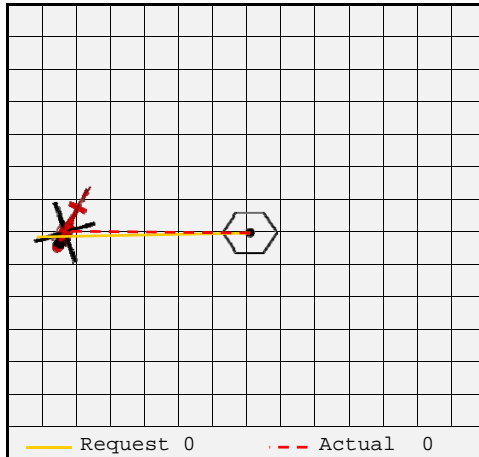
ES-3

Request QDR : 190 [°]
Actual QDR : 195 [°]
Actual HDG : 144 [°]
CDI indication : -5 [°]

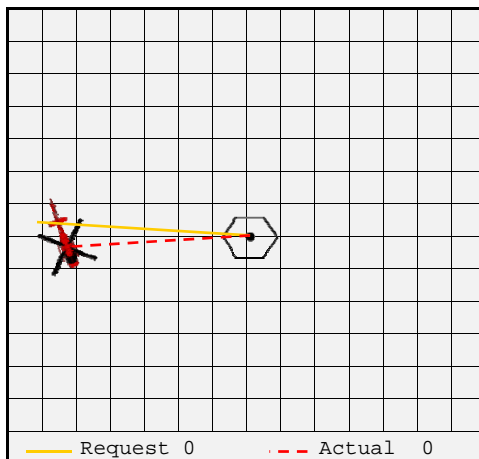



VOR-1 SOLUTION

ES-1



ES-2



ES-3

